


PROPOSED LANDUSE MAP - 2041

VAJRA SERVAI KARANKOTTAI

TALUK : DINDIGUL EAST

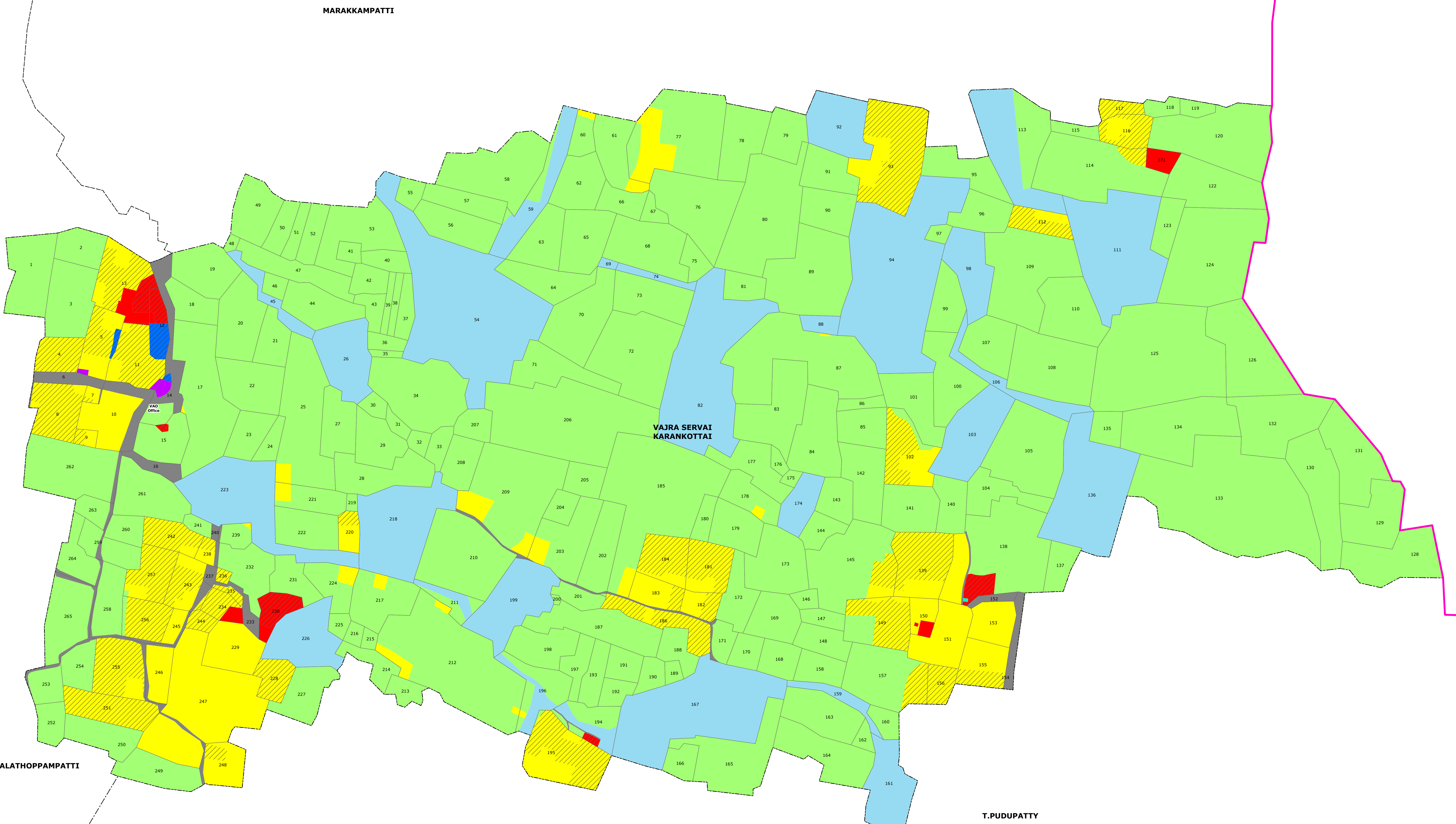
DINDIGUL LPA



Legend

- LPA BOUNDARY
- CORPORATION BOUNDARY
- TALUK BOUNDARY
- VILLAGE BOUNDARY
- SURVEY BOUNDARY
- NATIONAL HIGHWAYS
- STATE HIGHWAYS
- RAILWAY LINE
- RESERVED FOREST
- HILLOCK / QUARRY
- WATER BODIES

LANDUSE ZONE	EXISTING	PROPOSED
RESIDENTIAL		
COMMERCIAL		
INDUSTRIES		
SPECIAL AND HAZARDOUS INDUSTRIES		
INSTITUTIONAL		
OPEN SPACE & RECREATIONAL		
AGRICULTURAL		
PROPOSED ROADS		



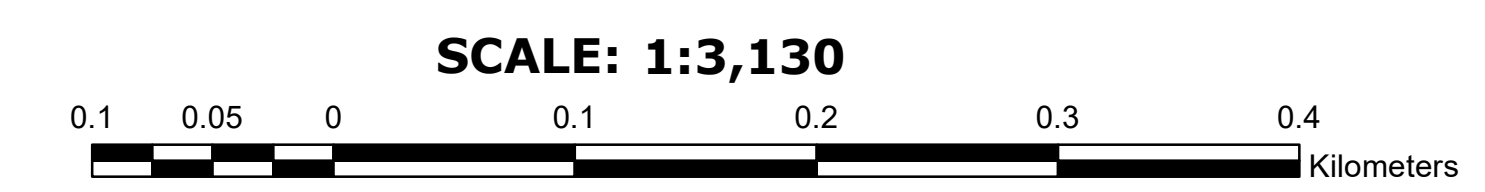
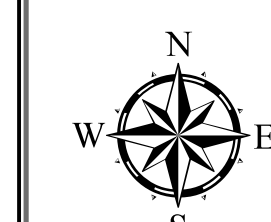
**MEMBER SECRETARY / DEPUTY DIRECTOR (i/c),
DISTRICT TOWN & COUNTRY PLANNING OFFICE,
DINDIGUL DISTRICT.**

**DEPUTY DIRECTOR
TOWN & COUNTRY PLANNING,
CHENNAI.**

**JOINT DIRECTOR OF TOWN & COUNTRY PLANNING,
CHENNAI.**

**DIRECTOR OF TOWN & COUNTRY PLANNING,
CHENNAI.**

**ADDITIONAL CHIEF SECRETARY TO GOVERNMENT,
HOUSING AND URBAN DEVELOPMENT,
GOVERNMENT OF TAMILNADU.**



**PREPARED BY
DINDIGUL LOCAL PLANNING AUTHORITY,**

**DIRECTORATE OF TOWN
& COUNTRY PLANNING - TAMIL NADU.**

